



Kelly Foulk <kelly@argonav.io>

New: Export Routes Without Frustration

1 message

Captain Jeff <jeff@m.argonav.io>

Fri, Feb 13, 2026 at 8:48 AM

Reply-To: jeff@argonav.io

To: kelly@argonav.io



Here's what we've got for you this week:

- **What's New:** Export Routes Without Frustration
- **On the Blog:** Top 10 Romantic Places to Go by Water
- **Quick Tip:** Export Routes to Your Garmin
- **Argo Live:** Watch the Latest Recording
- **Sneak Peak:** Argo 3.0 Wind Overlay

What's New this Week

Export Routes Without Frustration

We heard you—the 250-point limit when uploading to Garmin via Active Captain has been frustrating. Manually breaking up routes, dealing with incomplete transfers... it's been a pain.

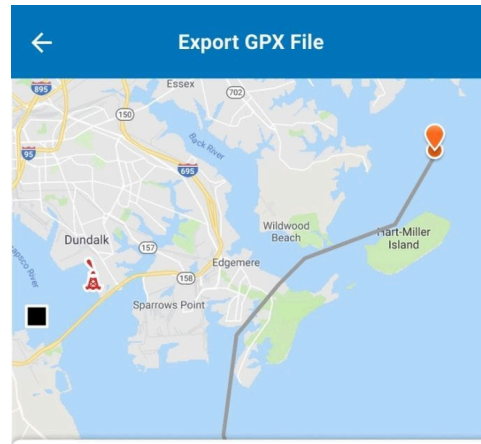
Not anymore.

Our new export feature puts you in control. Reduce point counts while preserving your route's shape, or automatically split any route into multiple GPX files sized perfectly for upload.

No more chopping up carefully planned passages. Just export and go.

Want to try it out? Get full access with a free 14-day Premium trial.

[Start Free Trial](#)



Number of Points in GPX File

Use Fewer Points
⚠ This will reduce route's accuracy and safety.

Number of Points 250/2500

Split Into Multiple Files

Points per File

EXPORT

On the Blog

Top 10 Romantic Places to Go by Water



Traveling by water has a way of slowing time. The gentle movement of the boat, the sound of waves against the hull, and the freedom to explore at your own pace... it creates an intimacy you simply can't find on land.

Our new guide reveals 10 stunning destinations where romance meets the water. From tropical islands to charming harbor towns, these are the spots that make hearts race (and not just from the sailing).

[Read More](#)

Quick Tip

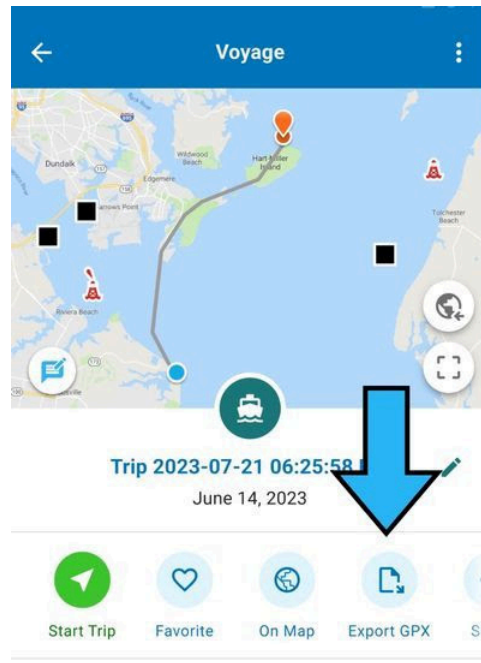
Export Routes to Your Garmin

Ready to transfer routes to your chartplotter? Here's how:

1. Go to **My Trips**
2. Select your route
3. Choose **Export GPX**

Upload to Garmin via Active Captain or SD card. Works with any app that accepts GPX files.

Pro tip: Use the new point reduction feature (see above) to ensure smooth uploads under the 250-point limit.



Argo Live

Watch the Latest Argo Live

Something big is happening at Argo. Watch the latest live for major updates, product news, feature demos, and a special guest. You won't want to miss what's coming next.

[Watch via Facebook](#)

[Watch via Youtube](#)

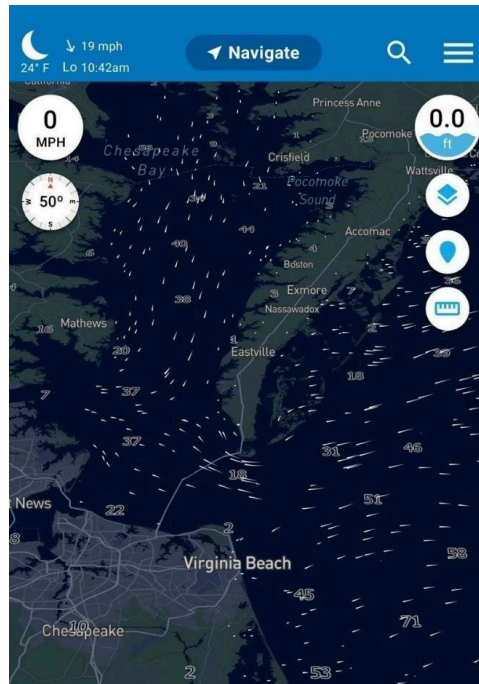
Sneak Peek

Argo 3.0 Wind Overlay

Here's a sneak peak of what Argo's new wind overlay will look like.

Last week we shared a sneak peek video of Argo 3.0's Weather Radar overlay. Be sure to check it out if you haven't already.

Weather Overlay Video



BOAT BETTER TOGETHER

Argo is an easy-to-use navigation & boating app.

[Support](#)

[Unsubscribe](#)