



Kelly Foulk <kelly@argonav.io>

How to Launch 2D / 3D Map Views

1 message

Captain Jeff <jeff@m.argonav.io>

Wed, Mar 11, 2026 at 9:46 AM

Reply-To: jeff@argonav.io

To: kelly@argonav.io



Here's what we've got for you this week:

- **What's New:** How to Launch 2D / 3D Map Views
 - **On the Blog:** SimplyGPX: Making GPS Data Fit Your Needs
 - **Community Spotlight:** We are looking for Argo Ambassadors!
 - **Quick Tip:** Find Boating Friends Near You
 - **Argo Live:** Join Us Thursday, March 12th at 7 PM ET
-

What's New this Week

How to Launch 2D / 3D Map Views

With the release of Argo 3.0, the 2D and 3D chart views have been refreshed and smoother than ever.

We recently had someone ask how to turn the 3D view on, so we made a quick video showing exactly where to find the setting and how to switch between the two.

Watch the 1-minute walkthrough below to see how it works.


Once you know where the setting lives, it's easy to switch back and forth anytime.

See it in Action



On the Blog

SimplyGPX: Making GPS Data Fit Your Needs



At Argo, we're boaters first. We know that the data you collect on the water—your routes, tracks, and favorite waypoints—represents more than just coordinates. It represents real time, real fuel, and real experience. But we also know a frustrating truth: this data doesn't always "fit" the way you need it to.

Maybe you recorded a high-resolution track that's too "heavy" to share. Maybe you built a complex route that exceeds the memory limits of your Garmin or Raymarine chartplotter.

We have a solution to "File Too Large" and "Memory Full" errors. Click below to learn more below.

[Read More](#)

Community Spotlight

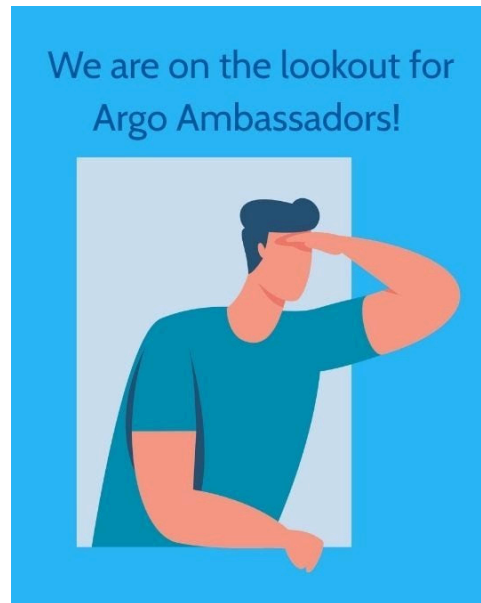
We are looking for Argo Ambassadors!

We are looking for Argo Ambassadors!

Are you a boater with an online presence?

Reach out to paige@argonav.io if so!

Send Us an Email



Quick Tip

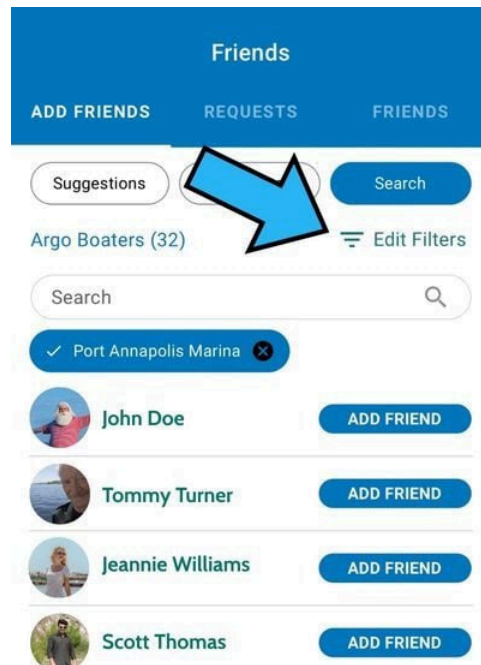
Find Boating Friends Near You

Did you know you can easily find other boaters from your marina or yacht club in Argo?

Open Search for Friends and tap Filters to narrow results by marina or yacht club. It's a quick way to discover people who boat where you boat.

Send a friend request, grow your local boating network, and see what routes and spots others nearby are sharing.

Not sure where to start? Watch the short video below.



See it in Action

Next Argo Live

Thursday, March 12th at 7 PM ET

Ask questions, meet our guest of the month, and learn about some cool new just features released.

[Watch via Facebook](#)

[Watch via Youtube](#)

What Do Boaters Think of Argo Premium?

"I thought I was getting some basic mapping when I downloaded Argo, but what I discovered was that I had a full cockpit, which included depth, speed, compass, routing really everything I could've ever hoped for and more."

- *Michael, Lake Tahoe Boater*

Try Premium free for 2 weeks and get features like offline charts.

[Start Free Trial](#)

BOAT BETTER TOGETHER

Argo is an easy-to-use navigation & boating app.

[Support](#)

[Unsubscribe](#)